

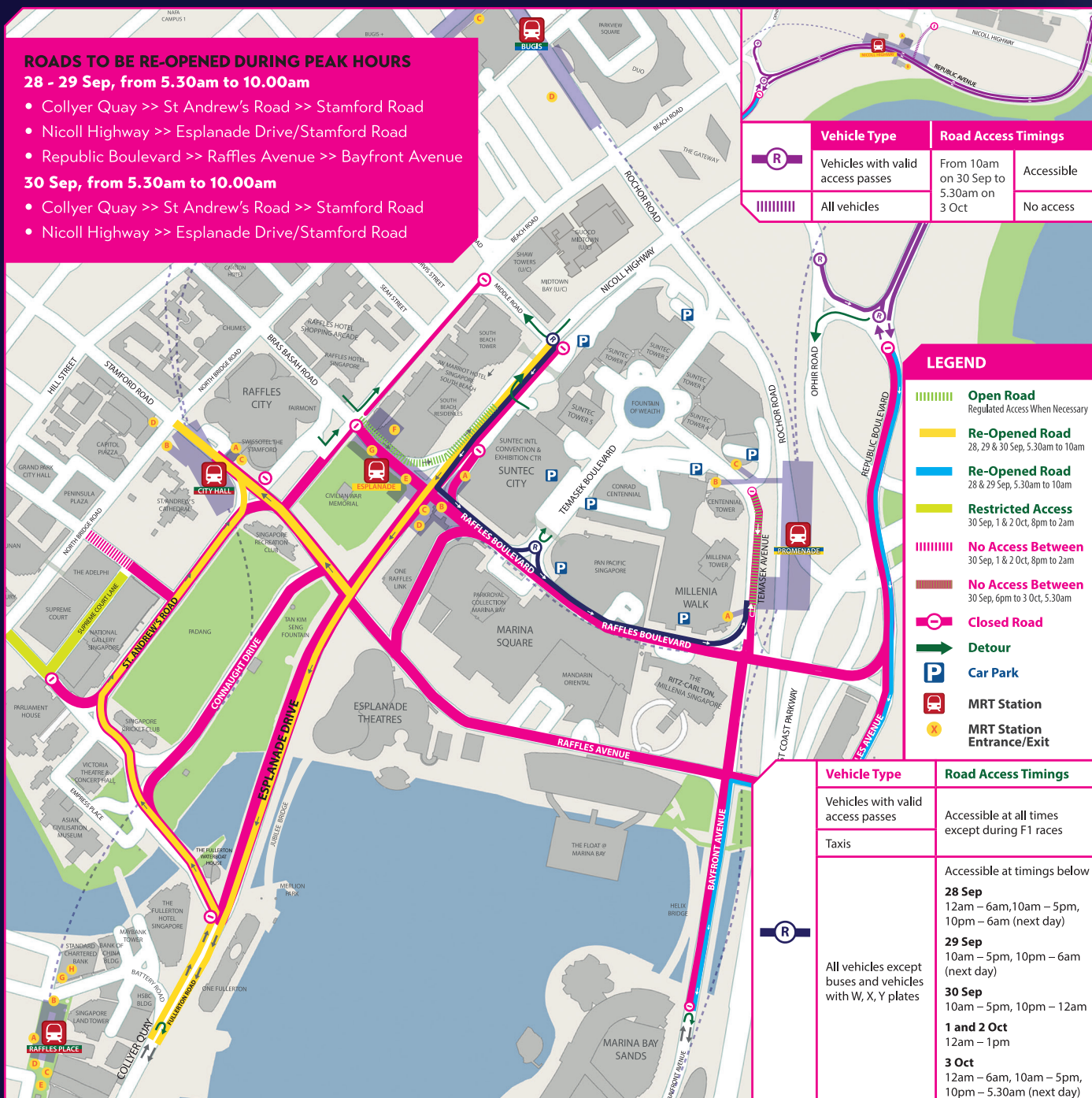
ROAD ACCESS ON 28 – 30 SEPTEMBER 2022 | WED - FRI

ROAD ACCESS & PUBLIC TRANSPORT GUIDE

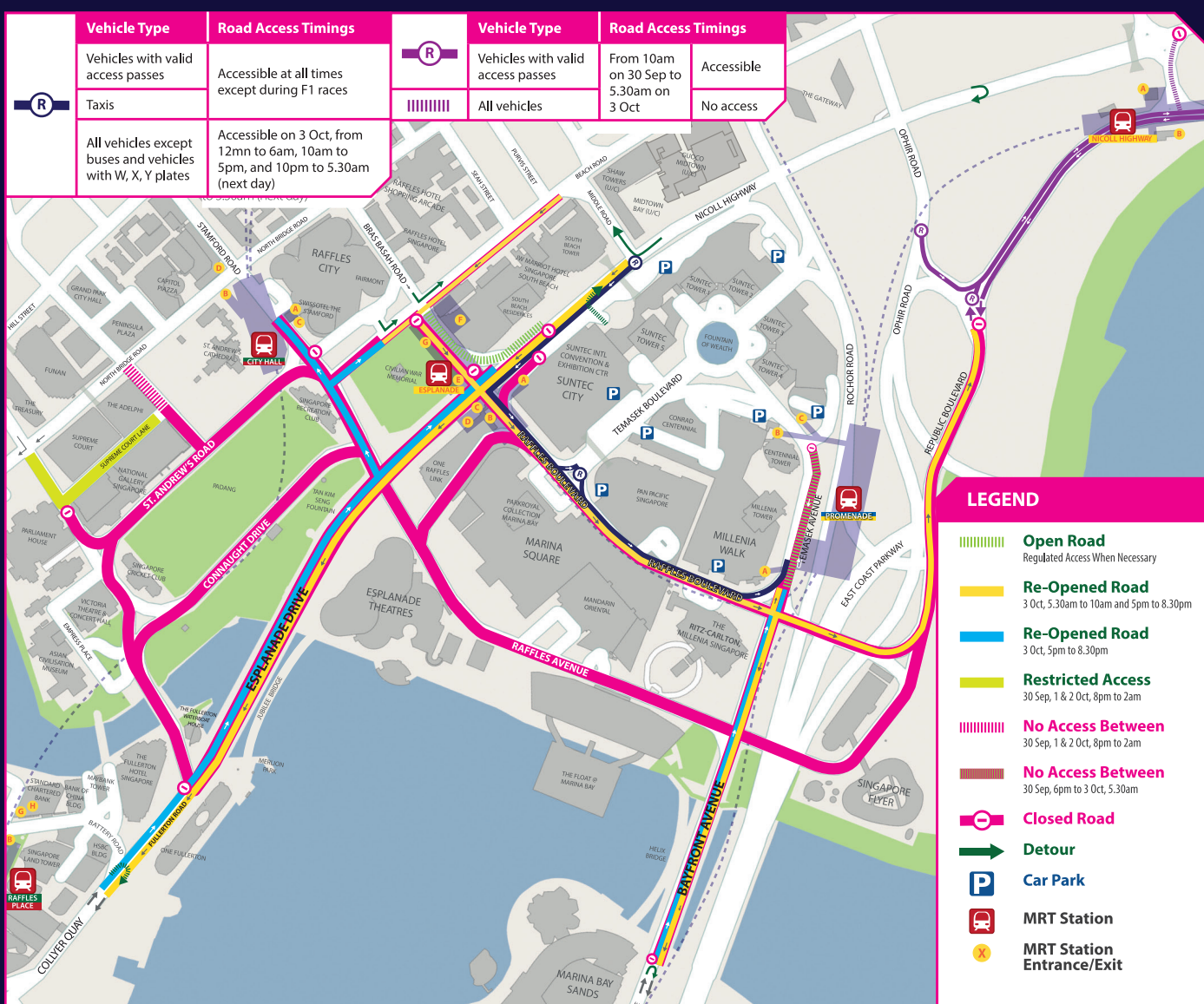
28 SEPTEMBER –
4 OCTOBER 2022

FORMULA 1 SINGAPORE AIRLINES SINGAPORE GRAND PRIX 2022

There will be a series of gradual road closures in the Marina Centre area to facilitate setting up and removing of temporary race infrastructure during this period.



ROAD ACCESS ON 3 – 4 OCTOBER 2022 | MON - TUE



ROADS TO BE RE-OPENED DURING PEAK HOURS

3 Oct • 5.30am to 10.00am

- Nicoll Highway >> Esplanade Drive
- Bras Basah Road >> Raffles Boulevard >> Republic Boulevard
- Bras Basah Road >> Nicoll Highway >> Esplanade Drive
- Raffles Boulevard >> Temasek Avenue >> Bayfront Avenue

3 Oct • 5.00pm to 8.30pm

- Nicoll Highway >> Esplanade Drive/Stamford Road
- Esplanade Drive >> Nicoll Highway/Stamford Road
- Bras Basah Road >> Raffles Boulevard >> Republic Boulevard
- Bras Basah Road >> Nicoll Highway >> Esplanade Drive
- Bayfront Avenue >> Temasek Avenue >> Raffles Boulevard
- Raffles Boulevard >> Temasek Avenue >> Bayfront Avenue

ALL ROADS WILL BE OPENED ON 4 OCT, FROM 5.30AM ONWARDS

HOW TO GET THERE

The Marina Centre area is easily accessible by public transport. You are strongly encouraged to use public transport to get to your destinations around the area. This guide contains important information that will help you plan your journey during the affected period.

IF YOU TAKE PUBLIC TRANSPORT

- Scan the QR code below to find out more about last train timings from 30 September to 2 October 2022.
- Last train timings can also be obtained at the Passenger Service Centres in MRT stations.
- All pedestrian underpasses and overhead bridges in Marina Centre area will remain open.

IF YOU TAKE TAXI OR PRIVATE HIRE CAR

- Taxis will be allowed entry into the Marina Centre area at all times, except when F1 races are underway.
- Please refer to the maps overleaf for the complete list of road access timings and locations.
- However, in the event of high traffic volume, admission to these roads may be restricted, except for police vehicles, emergency vehicles and vehicles with valid access passes.
- In view of road closures during the F1 period, private hire cars may only pick up and drop off at designated points within the F1 area.

IF YOU DRIVE

- Please refer to the maps overleaf for the complete list of road access timings and locations.
- Car parks at Suntec City, Millenia Walk, and Marina Square will remain open (subject to availability).
- Car parks at Singapore Flyer, Esplanade, Singapore Recreation Club, Singapore Cricket Club, and Empress Place area will be closed to public.
- Various other car parks are accessible through a single lane along Raffles Boulevard via Nicoll Highway or Temasek Boulevard, which will be re-opened to traffic during off-peak hours on the days indicated in the overleaf.
- The Marina Centre area is also accessible via Rochor Road to Temasek Boulevard. However, in the event of high traffic volume, admission to these roads may be restricted, except for police vehicles, emergency vehicles, and vehicles with valid access passes.
- Do look out for the yellow temporary road signs with symbols that indicate key destinations. Follow these signs at traffic junctions to help you get to your destinations.

Esplanade Drive Closed

No access to Esplanade Drive

To Stamford Rd follow

Follow the symbol to get to Stamford Road

To Bayfront Ave follow

Follow the symbol to get to Bayfront Avenue

To Shenton Way follow

Follow the symbol to get to Shenton Way

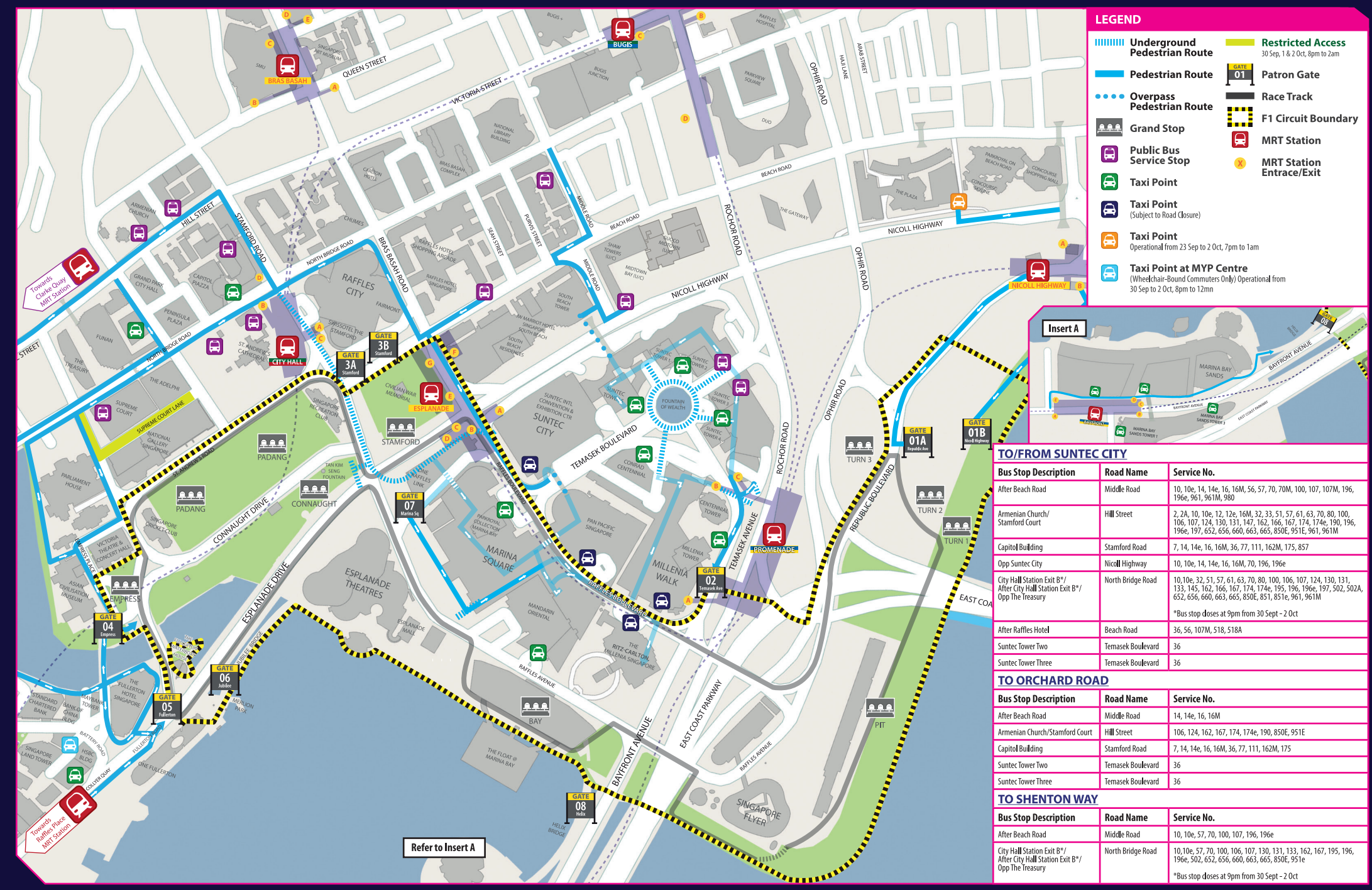


Scan QR code to download the Road Access & Public Transport Guide for details on road closures in the Marina Centre area from 28th September to 4th October 2022.

<https://go.gov.sg/f1>

PEDESTRIAN ROUTES FROM PUBLIC TRANSPORT POINTS ON 28 SEPT – 3 OCT | WED – MON

Public transport is highly recommended



RACE WEEKEND ROAD ACCESS ON 1 – 2 OCT 2022 | SAT – SUN

Public transport is highly recommended

